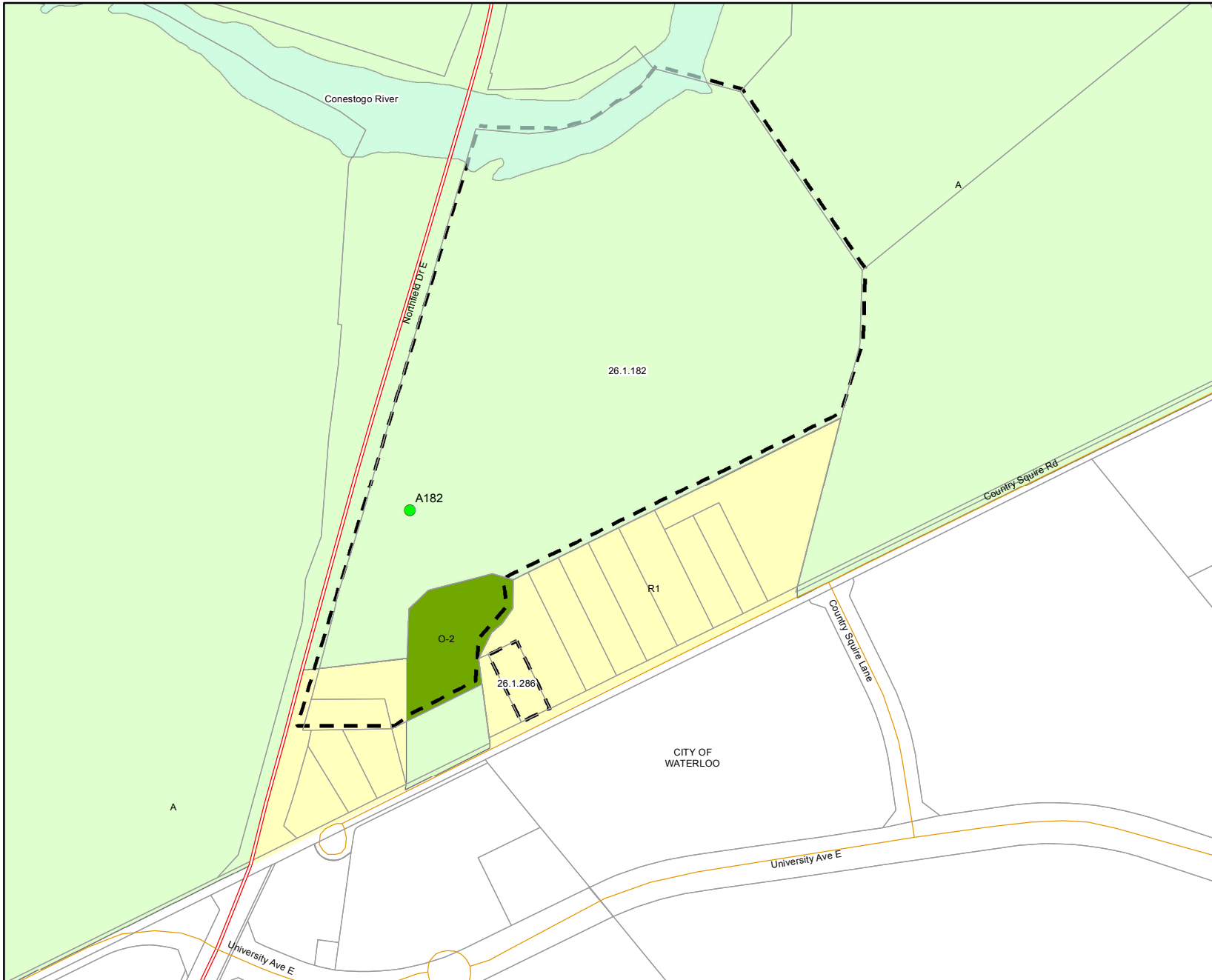



TOWNSHIP OF WOOLWICH ZONING MAP- "Mundil"




B20



Legend

- Extraction (see site specific)
- Site Specific - Rural (see section noted)
- Site Specific - Urban (see section noted)
- Holding Zone (Overlay)
- FloodPlain (Overlay)
- Flood Way (Overlay)
- Flood Fringe (Overlay)
- A
- C-1
- C-2
- C-2A
- C-3
- C-4
- C-4A
- C-5
- C-6
- C-7
- C-8
- E
- M-1
- M-2
- M-3
- M-5
- M-6
- O-1
- O-2
- P
- R-1
- R-2
- R-2A
- R-3
- R-3A
- R-4
- R-4A
- R-5
- R-5A
- R-6
- R-7
- R-7A



c. Teranet Land Information Services Inc.
and its licensors, 2000.
May not be reproduced without permission
THIS IS NOT A PLAN OF SURVEY